

**STATE OF SOUTH CAROLINA**  
**BERKELEY COUNTY BOARD OF CANVASSERS**  
**STATEMENTS AND RETURNS OF VOTES**  
**FOR**  
**REPUBLICAN PRIMARY RECOUNT**

**RECOUNT DATE: JUNE 15, 2018**

**OFFICES RECOUNTED: SC HOUSE DISTRICT 100**

We the County Board of Canvassers certify that all proper procedures for canvassing votes in this election have been followed, and we have received written confirmation from election commission staff of the same; and upon such confirmation and any further review of our own, we certify the following results of this election are correct in all respects.

*Frances Taylor*  
\_\_\_\_\_

*DK Rose*  
\_\_\_\_\_

*Zane Powell*  
\_\_\_\_\_

*Walter C. Hull*  
\_\_\_\_\_

*Frank M. Brew*  
\_\_\_\_\_

**Certification Date: June 15, 2018**

TOTAL VOTES	%	M100	iVotronic	Flash
-------------	---	------	-----------	-------

State House of Reps Dist 100


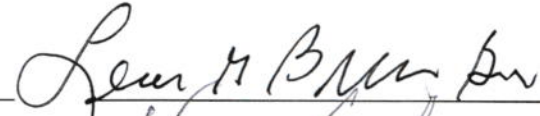





Vote for 1

Sylleste H Davis . . . . .	2,534	50.45	83	2,451	0
Tom Fernandez . . . . .	2,489	49.55	44	2,445	0
Total . . . . .	5,023		127	4,896	0

**STATE OF SOUTH CAROLINA**  
**BERKELEY COUNTY BOARD OF CANVASSERS**  
**STATEMENTS AND RETURNS OF VOTES**  
**FOR**  
**DEMOCRATIC PRIMARY**

**PRIMARY DATE: JUNE 12, 2018**

We the County Board of Canvassers certify that all proper procedures for canvassing votes in this election have been followed, and we have received written confirmation from election commission staff of the same; and upon such confirmation and any further review of our own, we certify the following results of this election are correct in all respects.







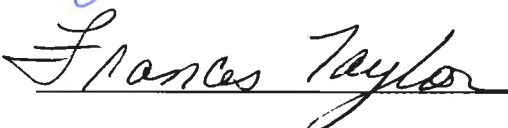
	
	
	
	
	

**Certification Date: June 14, 2018**

**STATE OF SOUTH CAROLINA**  
**BERKELEY COUNTY BOARD OF CANVASSERS**  
**STATEMENTS AND RETURNS OF VOTES**  
**FOR**  
**REPUBLICAN PRIMARY**

**PRIMARY DATE: JUNE 12, 2018**

We the County Board of Canvassers certify that all proper procedures for canvassing votes in this election have been followed, and we have received written confirmation from election commission staff of the same; and upon such confirmation and any further review of our own, we certify the following results of this election are correct in all respects.

**Certification Date:** June 14, 2018

Run Date:06/14/18 10:30 AM

Report EL45A Page 001

	TOTAL VOTES	%	M100	iVotronic	Flash
PRECINCTS COUNTED (OF 85) . . . . .	85	100.00			
REGISTERED VOTERS - TOTAL . . . . .	130,200				
BALLOTS CAST - TOTAL . . . . .	23,585		825	22,760	0
BALLOTS CAST - DEMOCRATIC . . . . .	6,949	29.46	246	6,703	0
BALLOTS CAST - REPUBLICAN . . . . .	16,636	70.54	579	16,057	0
VOTER TURNOUT - TOTAL . . . . .		18.11			

Run Date:06/14/18 10:30 AM

	TOTAL VOTES	%	M100	iVotronic	Flash
<b>Governor</b>					
Vote for 1					
Phil Noble . . . . .	745	11.02	33	712	0
James Smith. . . . .	3,747	55.45	140	3,607	0
Marguerite Willis. . . . .	2,266	33.53	67	2,199	0
Total . . . . .	6,758		240	6,518	0
<b>U.S. House of Reps Dist 1</b>					
Vote for 1					
Joe Cunningham. . . . .	3,413	66.23	103	3,310	0
Toby Smith . . . . .	1,740	33.77	77	1,663	0
Total . . . . .	5,153		180	4,973	0

	TOTAL VOTES	%	M100	iVotronic	Flash
<b>Governor</b>					
Vote for 1					
Kevin Bryant . . . . .	593	3.63	23	570	0
John Yancey McGill . . . . .	670	4.10	36	634	0
Henry McMaster . . . . .	6,495	39.71	208	6,287	0
Catherine Templeton . . . . .	4,032	24.65	122	3,910	0
John Warren . . . . .	4,566	27.92	180	4,386	0
Total . . . . .	16,356		569	15,787	0

<b>Secretary of State</b>					
Vote for 1					
Nelson Faerber . . . . .	1,646	11.09	57	1,589	0
Mark Hammond . . . . .	10,078	67.90	333	9,745	0
Joshua Putnam . . . . .	1,550	10.44	75	1,475	0
Kerry Wood . . . . .	1,568	10.56	53	1,515	0
Total . . . . .	14,842		518	14,324	0

<b>Attorney General</b>					
Vote for 1					
Todd Atwater . . . . .	4,918	32.10	136	4,782	0
William D Herlong . . . . .	2,705	17.66	104	2,601	0
Alan Wilson . . . . .	7,697	50.24	297	7,400	0
Total . . . . .	15,320		537	14,783	0

<b>U.S. House of Reps Dist 1</b>					
Vote for 1					
Katie Arrington . . . . .	7,409	50.44	227	7,182	0
Dimitri Cherny . . . . .	434	2.95	17	417	0
Mark Sanford . . . . .	6,845	46.60	247	6,598	0
Total . . . . .	14,688		491	14,197	0

<b>State House of Reps Dist 15</b>					
Vote for 1					
Samuel Rivers Jr . . . . .	1,207	74.32	46	1,161	0
Steven Smith . . . . .	417	25.68	5	412	0
Total . . . . .	1,624		51	1,573	0

<b>State House of Reps Dist 100</b>					
Vote for 1					
Sylleste H Davis . . . . .	2,534	50.45	83	2,451	0
Tom Fernandez . . . . .	2,489	49.55	44	2,445	0
Total . . . . .	5,023		127	4,896	0

<b>State House of Reps Dist 117</b>					
Vote for 1					
Bill Crosby . . . . .	763	54.19	36	727	0
Jordan Scott Pace . . . . .	645	45.81	27	618	0
Total . . . . .	1,408		63	1,345	0

Run Date:06/14/18 10:30 AM

Report EL45A Page 004

	TOTAL VOTES	%	M100	iVotronic	Flash
<b>Clerk of Court</b>					
Vote for 1					
Annette Harmon Bianchi . . . . .	6,618	43.23	236	6,382	0
Leah Guerry Dupree . . . . .	8,692	56.77	301	8,391	0
Total . . . . .	15,310		537	14,773	0
<b>County Supervisor</b>					
Vote for 1					
Johnny Cribb . . . . .	10,106	62.91	320	9,786	0
Bill Peagler . . . . .	5,957	37.09	241	5,716	0
Total . . . . .	16,063		561	15,502	0
<b>County Council District 5</b>					
Vote for 1					
Brandon Cox. . . . .	1,381	70.71	54	1,327	0
Ralph Rohrssen. . . . .	572	29.29	18	554	0
Total . . . . .	1,953		72	1,881	0



Run Date:06/14/18 10:30 AM

Report EL45A Page 005

	TOTAL VOTES	%	M100	iVotronic	Flash
<b>Democratic Question 1</b>					
Vote for 1					
Yes . . . . .	5,627	82.66	217	5,410	0
No. . . . .	1,180	17.34	25	1,155	0
Total . . . . .	6,807		242	6,565	0
<b>Democratic Question 2</b>					
Vote for 1					
Yes . . . . .	6,445	94.47	230	6,215	0
No. . . . .	377	5.53	14	363	0
Total . . . . .	6,822		244	6,578	0

Run Date:06/14/18 10:30 AM

	TOTAL VOTES	%	M100	iVotronic	Flash
Republican Question 1					
Vote for 1					
Yes . . . . .	13,482	83.54	447	13,035	0
No. . . . .	2,657	16.46	109	2,548	0
Total . . . . .	16,139		556	15,583	0

Republican Question 2					
Vote for 1					
Yes . . . . .	14,772	90.64	495	14,277	0
No. . . . .	1,525	9.36	57	1,468	0
Total . . . . .	16,297		552	15,745	0

STATISTICS				
V O T E R E S I S T E R E A D	C A S T B A L L O T S L	B A L L O T S C	- D E M O C R A T I C	B A L L O T S R E P U B L I C A N
Alvin	904	210	101	109
Bethera	206	74	2	72
Bonneau	1246	247	64	183
Bonneau Beach	1575	375	40	335
Central	2354	392	147	245
Cainhoy	1045	191	150	41
Carnes Cross Rd 1	2557	446	31	415
Carnes Cross Rd 2	1554	228	50	178
Cordesville	1219	253	54	199
Cross	1175	202	55	147
Daniel Island 1	1606	372	87	285
Daniel Island 2	1533	253	85	168
Devon Forest 1	2276	281	98	183
Devon Forest 2	1717	274	96	178
Eadytown	712	119	78	41
Hanahan 1	2316	535	105	430
Hanahan 2	1419	220	64	156
Hanahan 3	1364	261	36	225
Hanahan 4	1541	185	53	132
Hilton Cross Rd	1550	258	91	167
Huger	1234	181	111	70
Jamestown	534	117	41	76
Lebanon	724	177	13	164
Macedonia	1721	416	14	402
McBeth	959	229	59	170
Moncks Corner 1	1854	387	72	315
Moncks Corner 2	1677	263	77	186
Moncks Corner 3	2253	323	124	199
Moncks Corner 4	1582	568	51	517
Pimlico	1166	345	29	316
Pinopolis	1813	514	31	483
Russellville	1423	281	202	79
Sangaree 1	1194	136	54	82
Sangaree 2	1563	180	57	123
Sangaree 3	1295	190	66	124
Shulerville	345	88	41	47
St Stephen 1	1491	208	146	62
St Stephen 2	1538	267	85	182

Stratford 1	1842	146	54	92
Stratford 2	1780	652	130	522
Stratford 3	2126	253	73	180
Stratford 4	1700	266	79	187
Wassamassaw 1	1199	182	79	103
Wassamassaw 2	2252	371	96	275
Westview 1	1425	318	57	261
Westview 2	1770	325	77	248
Westview 3	1657	284	53	231
Beverly Hills	1318	180	66	114
Howe Hall 1	2191	265	117	148
Howe Hall 2	1180	182	53	129
Liberty Hall	2308	278	135	143
Medway	3719	473	214	259
Whitesville 1	2628	355	115	240
Whitesville 2	1629	236	48	188
Daniel Island 3	1679	291	104	187
Daniel Island 4	2344	342	114	228
The Village	2209	335	76	259
Yellow House	1942	265	109	156
Cane Bay	5146	1122	303	819
Discovery	1749	307	186	121
Fox Bank	2002	268	88	180
Hanahan 5	1324	315	33	282
Moultrie	1405	219	153	66
Old 52	1184	114	27	87
Royle	1283	197	63	134
Seventy Eight	1564	96	2	94
Stone Lake	1343	0	0	0
Stratford 5	1453	165	71	94
Westview 4	1480	281	76	205
Foster Creek 1	1194	211	63	148
Foster Creek 2	1747	341	85	256
Foster Creek 3	1589	267	83	184
Harbour Lake	2019	141	65	76
St. James	1548	233	82	151
Sedgefield 1	1568	196	62	134
Sedgefield 2	1416	183	76	107
Tramway	2030	311	103	208
Weatherstone	1864	165	51	114
Cypress	2055	292	115	177
North Creek	104	11	0	11
Absentee	0	1808	525	1283
Emergency	0	67	23	44
Failsafe	0	15	1	14
Provisional	0	11	4	7
Failsafe Provisional	0	4	0	4
TOTALS	130200	23585	6949	16636

	Governor			U.S. House of Reps Dist 1	
	P h i l  N o b l e	J a m e s  S m i t h	M a r g u e r i t t e s	J o e  C u n n i n g h a m	T o b y  S m i t h
Alvin	11	66	20		
Bethera	0	2	0		
Bonneau	9	34	20	36	22
Bonneau Beach	2	26	11	29	8
Central	18	71	55	75	65
Cainhoy	6	97	45		
Carnes Cross Rd 1	7	13	10	15	13
Carnes Cross Rd 2	7	18	25	40	10
Cordesville	3	29	22		
Cross	3	34	15		
Daniel Island 1	9	63	14	72	12
Daniel Island 2	8	60	17	66	13
Devon Forest 1	17	49	28	66	26
Devon Forest 2	5	48	42	58	35
Eadytown	7	50	19		
Hanahan 1	19	55	30	62	36
Hanahan 2	3	44	17	39	22
Hanahan 3	5	18	13	24	12
Hanahan 4	6	24	22	39	13
Hilton Cross Rd	7	50	30		
Huger	18	63	23		
Jamestown	7	23	11		
Lebanon	6	4	3	7	6
Macedonia	2	9	1	11	2
McBeth	4	33	15	36	14
Moncks Corner 1	10	36	22	33	29
Moncks Corner 2	7	33	36	40	32
Moncks Corner 3	21	55	45	77	39
Moncks Corner 4	4	28	18	33	15
Pimlico	2	20	7	20	8
Pinopolis	2	19	9	19	10
Russellville	13	124	54		
Sangaree 1	12	21	20	29	20
Sangaree 2	6	34	16	38	18
Sangaree 3	7	31	26	36	24
Shulerville	3	28	10		
St Stephen 1	11	93	33		
St Stephen 2	9	45	29		

Stratford 1	11	28	14	38	15
Stratford 2	11	70	47	91	33
Stratford 3	11	28	32	40	29
Stratford 4	11	39	26	47	28
Wassamassaw 1	5	49	23	40	33
Wassamassaw 2	8	52	32	53	37
Westview 1	4	34	19	36	18
Westview 2	10	45	22	46	27
Westview 3	7	24	20	33	17
Beverly Hills	9	32	24	40	21
Howe Hall 1	14	54	44	74	35
Howe Hall 2	2	23	24	28	20
Liberty Hall	15	65	52	76	54
Medway	23	97	93	121	82
Whitesville 1	16	53	44	70	41
Whitesville 2	2	26	19	28	18
Daniel Island 3	9	77	17	78	23
Daniel Island 4	9	81	22	85	23
The Village	11	49	15	58	11
Yellow House	12	50	47	40	11
Cane Bay	23	164	112	203	92
Discovery	13	85	85	121	60
Fox Bank	13	40	33	50	34
Hanahan 5	3	19	10	18	5
Moultrie	8	90	42		
Old 52	2	13	10	14	8
Royle	4	34	23	35	25
Seventy Eight	0	0	1	1	0
Stone Lake	0	0	0	0	0
Stratford 5	17	26	28	46	20
Westview 4	11	42	23	52	23
Foster Creek 1	7	34	21	43	19
Foster Creek 2	8	46	28	63	21
Foster Creek 3	10	41	29	51	27
Harbour Lake	5	32	27	49	15
St. James	15	42	25	55	25
Sedgefield 1	8	30	21	38	20
Sedgefield 2	7	28	30	42	17
Tramway	18	47	37	69	32
Weatherstone	4	26	19	33	16
Cypress	17	50	45	58	49
North Creek	0	0	0	0	0
Absentee	56	317	137	234	142
Emergency	0	12	9	14	8
Failsafe	0	0	1	1	0
Provisional	0	3	1	1	2
Failsafe Provisional	0	0	0	0	0
TOTALS	745	3747	2266	3413	1740