
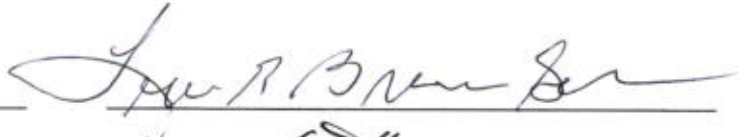




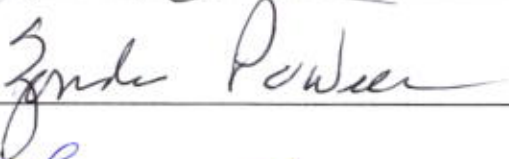



STATE OF SOUTH CAROLINA
BERKELEY COUNTY BOARD OF CANVASSERS
STATEMENTS AND RETURNS OF VOTES
FOR
REPUBLICAN PRIMARY RUNOFF

ELECTION DATE: JUNE 26, 2018

We the County Board of Canvassers certify that all proper procedures for canvassing votes in this election have been followed, and we have received written confirmation from election commission staff of the same; and upon such confirmation and any further review of our own, we certify the following results of this election are correct in all respects.

 _____	 _____
 _____	 _____
 _____	 _____
 _____	_____
 _____	_____

Certification Date: June 28, 2018

SUMMARY REPT-GROUP DETAIL

Berkeley County
Statewide Primary Runoff
June 26, 2018
STATISTICS

Official Results

Run Date:06/28/18 10:19 AM

Report EL45A Page 001

	TOTAL VOTES	%	M100	iVotronic	Flash
PRECINCTS COUNTED (OF 85)	85	100.00			
REGISTERED VOTERS - TOTAL	130,024				
BALLOTS CAST - TOTAL	11,732		608	11,124	0
VOTER TURNOUT - TOTAL		9.02			

SUMMARY REPT-GROUP DETAIL

Berkeley County
 Statewide Primary Runoff
 June 26, 2018
 Republican

Official Results

Run Date:06/28/18 10:19 AM

Report EL45A Page 002

	TOTAL VOTES	%	M100	iVotronic	Flash
Governor					
Vote for 1					
Henry McMaster	6,100	52.12	291	5,809	0
John Warren	5,604	47.88	316	5,288	0
Total	11,704		607	11,097	0
Attorney General					
Vote for 1					
Todd Atwater	4,037	35.64	200	3,837	0
Alan Wilson	7,290	64.36	394	6,896	0
Total	11,327		594	10,733	0

STATISTICS		
	V O T E R R E G I S T E R E D	C A S T B A L L O T T A L
Alvin	902	70
Bethera	206	46
Bonneau	1243	107
Bonneau Beach	1573	241
Central	2347	185
Cainhoy	1042	25
Carnes Cross Rd 1	2553	315
Carnes Cross Rd 2	1552	136
Cordesville	1218	125
Cross	1174	101
Daniel Island 1	1605	267
Daniel Island 2	1528	122
Devon Forest 1	2276	135
Devon Forest 2	1715	114
Eadytown	711	18
Hanahan 1	2314	311
Hanahan 2	1418	120
Hanahan 3	1359	141
Hanahan 4	1535	108
Hilton Cross Rd	1549	103
Huger	1230	62
Jamestown	533	47
Lebanon	724	108
Macedonia	1718	234
McBeth	962	105
Moncks Corner 1	1850	207
Moncks Corner 2	1673	106
Moncks Corner 3	2252	109
Moncks Corner 4	1581	290
Pimlico	1165	250
Pinopolis	1812	325
Russellville	1422	43
Sangaree 1	1193	63
Sangaree 2	1561	98
Sangaree 3	1292	79
Shulerville	345	29
St Stephen 1	1489	48
St Stephen 2	1536	109

Stratford 1	1837	63
Stratford 2	1779	257
Stratford 3	2122	152
Stratford 4	1699	138
Wassamassaw 1	1199	82
Wassamassaw 2	2250	216
Westview 1	1425	164
Westview 2	1769	186
Westview 3	1655	179
Beverly Hills	1316	91
Howe Hall 1	2190	102
Howe Hall 2	1175	79
Liberty Hall	2307	93
Medway	3717	192
Whitesville 1	2625	143
Whitesville 2	1629	128
Daniel Island 3	1676	146
Daniel Island 4	2340	221
The Village	2204	235
Yellow House	1938	121
Cane Bay	5143	578
Discovery	1748	93
Fox Bank	2001	119
Hanahan 5	1322	212
Moultrie	1404	40
Old 52	1184	70
Royle	1283	108
Seventy Eight	1559	77
Stone Lake	1340	123
Stratford 5	1449	72
Westview 4	1477	164
Foster Creek 1	1193	118
Foster Creek 2	1745	164
Foster Creek 3	1585	117
Harbour Lake	2015	58
St. James	1544	121
Sedgefield 1	1563	116
Sedgefield 2	1416	80
Tramway	2027	160
Weatherstone	1860	85
Cypress	2052	105
North Creek	104	12
Absentee	0	807
Emergency	0	31
Failsafe	0	2
Provisional	0	9
Failsafe Provisional	0	1
TOTALS	130024	11732

	Governor		Attorney General	
	H e n r y M c M a s t e r	J o h n W a r r e n	T o d d A t w a t e r	A l a n W i l s o n
Alvin	39	29	22	44
Bethera	24	22	16	30
Bonneau	52	55	34	72
Bonneau Beach	140	101	79	156
Central	115	70	55	128
Cainhoy	7	18	8	17
Carnes Cross Rd 1	193	122	107	201
Carnes Cross Rd 2	72	64	54	79
Cordesville	55	70	43	81
Cross	49	52	33	65
Daniel Island 1	111	156	104	137
Daniel Island 2	49	73	45	69
Devon Forest 1	67	68	49	81
Devon Forest 2	59	55	43	69
Eadytown	10	7	4	12
Hanahan 1	193	115	103	194
Hanahan 2	73	46	41	76
Hanahan 3	92	49	46	89
Hanahan 4	74	34	42	61
Hilton Cross Rd	51	52	42	61
Huger	35	27	23	36
Jamestown	28	19	17	29
Lebanon	53	55	30	74
Macedonia	128	106	70	157
McBeth	55	50	31	73
Moncks Corner 1	99	108	66	135
Moncks Corner 2	36	70	33	71
Moncks Corner 3	44	65	46	61
Moncks Corner 4	128	162	101	179
Pimlico	142	107	95	149
Pinopolis	150	175	102	217
Russellville	12	31	20	23
Sangaree 1	36	26	23	38
Sangaree 2	47	50	30	68
Sangaree 3	46	33	25	51
Shulerville	17	12	3	25
St Stephen 1	22	26	25	22
St Stephen 2	57	52	33	72

Stratford 1	39	23	16	44
Stratford 2	146	111	89	163
Stratford 3	96	56	54	95
Stratford 4	89	49	39	96
Wassamassaw 1	39	43	37	42
Wassamassaw 2	125	90	84	122
Westview 1	82	82	50	106
Westview 2	111	75	56	128
Westview 3	101	78	44	129
Beverly Hills	59	31	30	60
Howe Hall 1	59	42	31	69
Howe Hall 2	34	45	31	47
Liberty Hall	39	54	27	62
Medway	100	91	70	119
Whitesville 1	69	74	51	86
Whitesville 2	72	56	28	98
Daniel Island 3	73	73	62	76
Daniel Island 4	100	120	77	118
The Village	137	98	77	148
Yellow House	61	60	36	77
Cane Bay	294	283	235	318
Discovery	42	50	37	54
Fox Bank	55	63	50	60
Hanahan 5	127	85	59	140
Moultrie	15	25	14	24
Old 52	31	39	22	46
Royle	57	51	35	70
Seventy Eight	37	40	27	47
Stone Lake	61	62	46	74
Stratford 5	39	33	32	38
Westview 4	70	94	69	91
Foster Creek 1	62	56	40	71
Foster Creek 2	63	101	63	88
Foster Creek 3	64	52	41	72
Harbour Lake	32	25	17	38
St. James	76	45	34	85
Sedgefield 1	70	44	38	75
Sedgefield 2	42	36	24	53
Tramway	83	77	53	102
Weatherstone	39	46	34	48
Cypress	58	47	48	56
North Creek	7	5	3	8
Absentee	365	439	270	519
Emergency	15	16	6	23
Failsafe	0	2	1	1
Provisional	5	4	6	2
Failsafe Provisional	0	1	1	0
TOTALS	6100	5604	4037	7290